




Replacement Unitary Development Plan for the Bradford District Post Inquiry Modifications



Mod. reference MOD/BS/GB/3	Scale. 1:1,250	Key.  Revised Deposit UDP Green Belt boundary.  Area to be deleted from the green belt.
Site reference BS/GB1.32	Site Area. 0.19 Ha	
Address Land fronting Highgate Road, Clayton Heights, Bradford.	OS Grid Ref. SE 1130NW	
 NORTH		
		© Crown copyright. All rights reserved. City of Bradford Metropolitan District Council 100019304